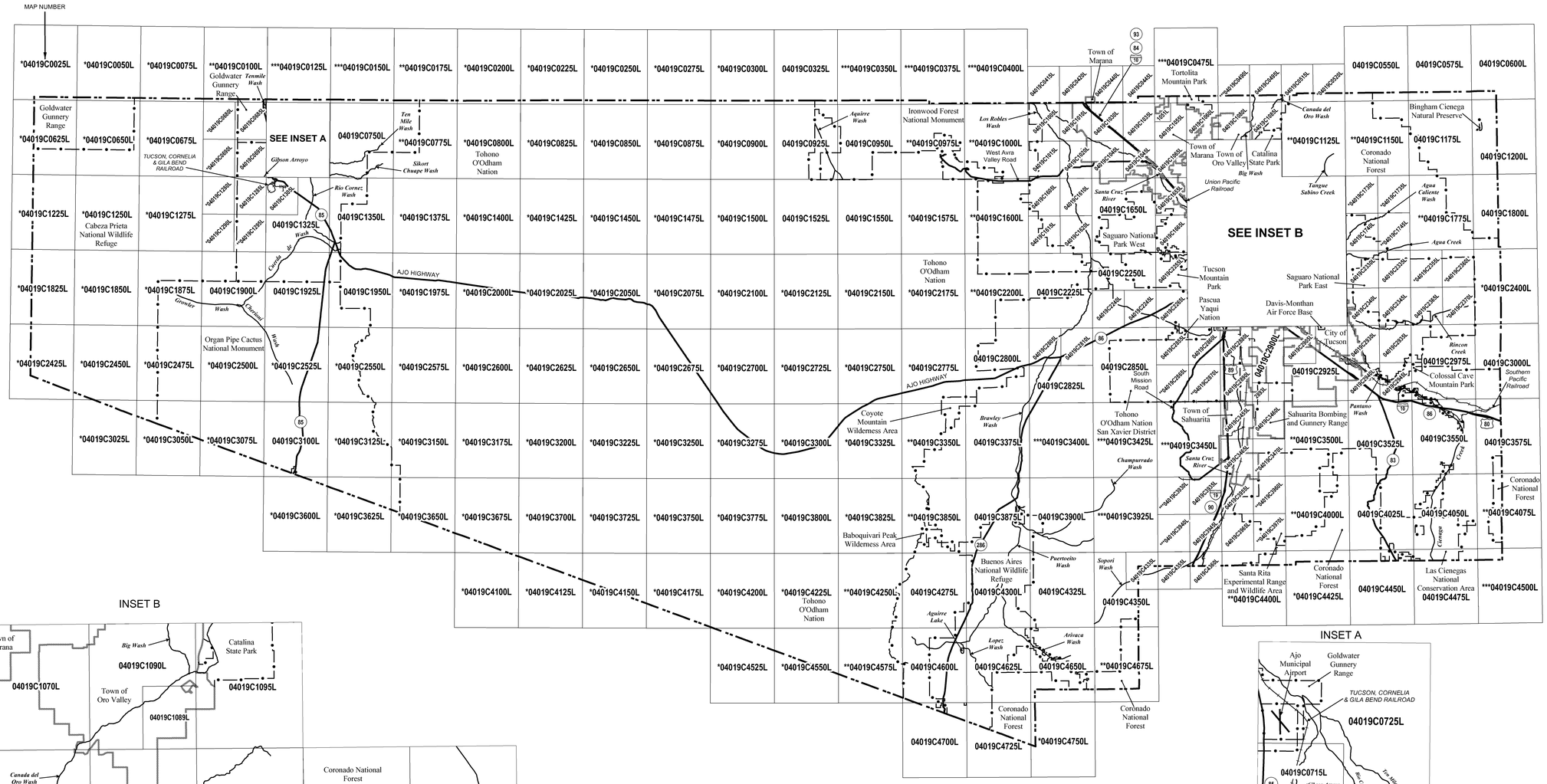

INSET B

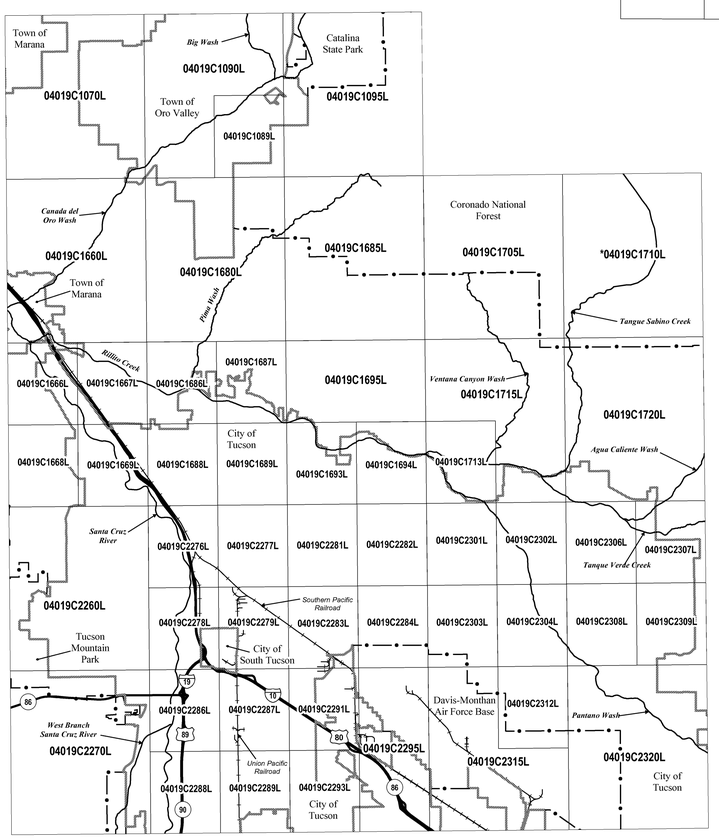

INSET A

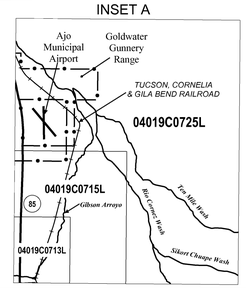

MAP DATES

This FIRM Index displays the map date for each FIRM panel at the time that this Index was printed. Because this Index may not be distributed to unaffected communities in subsequent revisions, users may determine the current map date for each FIRM panel by visiting the FEMA Map Service Center website at http://msc.fema.gov or by calling the Map Service Center at 1-800-358-9616.

Communities annexing land on adjacent FIRM panels must obtain a current copy of the adjacent panel as well as the current FIRM Index. These may be ordered directly from the Map Service Center at the number listed above.

NOTE TO USER

Future revisions to this FIRM Index will only be issued to communities that are located on FIRM panels being revised. This FIRM Index therefore remains valid for FIRM panels dated June 16, 2011 or earlier. Please refer to the "MOST RECENT FIRM PANEL DATE" column in the Listing of Communities table to determine the most recent FIRM index date for each community.

MAP REPOSITORIES

(Maps available for reference only, not for distribution.)

MARANA, TOWN OF:
Engineering Department
11555 West Civic Center Drive
Marana, Arizona 85653

ORO VALLEY, TOWN OF:
Planning and Zoning Department
11000 North La Canada Drive
Oro Valley, Arizona 85737

PIMA COUNTY
(UNINCORPORATED AREAS):
Pima County Flood Control District
97 East Congress Street
3rd Floor
Tucson, Arizona 85701

SAHUARITA, TOWN OF:
Public Works Department
375 West Sahuarita Center Way
Sahuarita, Arizona 85629

SOUTH TUCSON, CITY OF:
Planning and Zoning Department
1601 South Sixth Avenue
South Tucson, Arizona 85713

TUCSON, CITY OF:
Planning and Development Services
201 North Stone Avenue
3rd Floor
Tucson, Arizona 85701

LISTING OF COMMUNITIES

COMMUNITY NAME	COMMUNITY NUMBER	LOCATED ON PANELS	INITIAL NFIP MAP DATE	INITIAL FIRM DATE	MOST RECENT FIRM PANEL DATE
MARANA, TOWN OF	040118	0420, 0440, 0445, 0475[1], 1010, 1020, 1030, 1035, 1040, 1045, 1051, 1055, 1060, 1065, 1070, 1650, 1655, 1660, 1665, 1666	December 17, 1973	August 1, 1984	June 16, 2011
ORO VALLEY, TOWN OF	040109	1060, 1070, 1080, 1085, 1089, 1090, 1095, 1660, 1680	April 11, 1975	December 4, 1979	June 16, 2011
PIMA COUNTY (UNINCORPORATED AREAS)	040073	0025[1], 0050[1], 0075[1], 0100[1], 0125[1], 0150[1], 0175[1], 0200[1], 0225[1], 0250[1], 0275[1], 0300[1], 0325[1], 0350[1], 0375[1], 0400[1], 0415, 0420, 0475[1], 0490[1], 0495, 0515, 0520[1], 0550, 0575, 0600, 0625[1], 0650[1], 0675[1], 0680[1], 0685, 0690[1], 0695, 0713, 0715, 0725, 0750, 0775[1], 0800[1], 0825[1], 0850[1], 0875[1], 0900[1], 0925, 0950, 0975[1], 1000[1], 1005, 1010, 1015, 1020, 1040, 1045, 1051, 1055, 1060, 1065, 1070, 1080, 1085, 1089, 1090, 1095, 1125[1], 1150[1], 1175, 1200, 1225[1], 1250[1], 1275[1], 1280[1], 1285, 1290[1], 1295[1], 1300, 1325, 1350, 1375[1], 1400[1], 1425[1], 1450[1], 1475[1], 1500[1], 1525, 1550, 1575[1], 1600[1], 1605, 1610, 1615, 1620, 1650, 1655, 1660, 1665, 1666, 1667, 1668, 1669, 1680, 1685, 1686, 1687, 1688, 1693, 1694, 1695, 1705, 1710[1], 1713, 1715, 1720, 1730[1], 1735[1], 1740, 1745[1], 1775[1], 1800, 1825[1], 1850[1], 1875[1], 1900, 1925, 1950, 1975[1], 2000[1], 2025[1], 2050[1], 2075[1], 2100[1], 2125[1], 2150[1], 2175[1], 2200[1], 2225, 2240, 2245, 2250, 2255, 2260, 2265, 2270, 2283, 2289, 2291, 2293, 2295, 2307, 2309, 2315, 2320, 2330, 2335, 2340, 2345, 2355[1], 2360[1], 2365, 2370[1], 2400[1], 2425[1], 2450[1], 2475[1], 2500[1], 2525[1], 2550[1], 2575[1], 2600[1], 2625[1], 2650[1], 2675[1], 2700[1], 2725[1], 2750[1], 2775[1], 2800, 2805, 2810, 2825, 2850, 2855, 2860, 2865[1], 2870[1], 2880, 2890, 2893, 2900, 2905, 2925, 2930, 2935, 2940, 2945, 2975, 3000, 3025[1], 3050[1], 3075[1], 3100, 3125[1], 3150[1], 3175[1], 3200[1], 3225[1], 3250[1], 3275[1], 3300[1], 3325[1], 3350[1], 3375, 3400[1], 3425[1], 3450[1], 3455, 3460, 3465, 3470[1], 3500[1], 3525, 3550, 3575, 3600[1], 3625[1], 3650[1], 3675[1], 3700[1], 3725[1], 3750[1], 3775[1], 3800[1], 3825[1], 3850[1], 3875, 3900, 3925[1], 3930[1], 3935, 3940[1], 3945, 3955, 3960[1], 3965, 3970[1], 4000[1], 4025, 4050, 4075[1], 4100[1], 4125[1], 4150[1], 4175[1], 4200[1], 4225[1], 4250[1], 4275, 4300, 4325, 4335, 4350, 4355, 4360, 4400[1], 4425[1], 4450, 4475, 4500[1], 4525[1], 4550[1], 4575[1], 4600, 4625, 4650, 4675[1], 4700, 4725, 4750[1]	August 23, 1977	February 15, 1983	June 16, 2011
SAHUARITA, TOWN OF[2]	040137	2890, 3450[1], 3455, 3460, 3465, 3470[1], 3955, 3960[1]	August 23, 1977	February 15, 1983	June 16, 2011
SOUTH TUCSON, CITY OF[3]	040075	2278, 2279, 2287	August 2, 1974	August 2, 1982	June 16, 2011
TUCSON, CITY OF	040076	1660, 1666, 1667, 1668, 1669, 1686, 1687, 1688, 1689, 1693, 1694, 1695, 1713, 1715, 1720, 2260, 2270, 2276, 2277, 2278, 2279, 2281, 2282, 2283, 2284, 2286, 2287, 2288, 2289, 2291, 2293, 2295, 2301, 2302, 2303, 2304, 2306, 2307, 2308, 2309, 2312, 2315, 2320, 2340, 2860, 2880, 2890, 2893, 2900, 2905, 2925, 2930, 2940, 3500[1]	August 2, 1974	August 2, 1982	June 16, 2011

[1] PANEL NOT PRINTED
[2] MAP HISTORY DATES FOR THIS COMMUNITY ARE SAME AS DATE FOR PIMA COUNTY (UNINCORPORATED AREAS); SEE COMMUNITY MAP HISTORY TABLE IN FIS REPORT
[3] MAP HISTORY DATES FOR THIS COMMUNITY ARE SAME AS DATE FOR CITY OF TUCSON; SEE COMMUNITY MAP HISTORY TABLE IN FIS REPORT

* PANEL NOT PRINTED - AREA IN ZONE D
** PANEL NOT PRINTED - FOREST AREA IN ZONE D; AREA OUTSIDE FOREST IN ZONE X
*** PANEL NOT PRINTED - NO SPECIAL FLOOD HAZARD AREAS

FIRM Panel Dates For Printed Panels of Pima County, AZ and Incorporated Areas

Panel	Effective Date	Panel	Effective Date	Panel	Effective Date	Panel	Effective Date
0325 L	June 16, 2011	1350 L	June 16, 2011	2276 L	June 16, 2011	2900 L	June 16, 2011
0415 L	June 16, 2011	1525 L	June 16, 2011	2277 L	June 16, 2011	2905 L	June 16, 2011
0420 L	June 16, 2011	1550 L	June 16, 2011	2278 L	June 16, 2011	2925 L	June 16, 2011
0440 L	June 16, 2011	1605 L	June 16, 2011	2279 L	June 16, 2011	2930 L	June 16, 2011
0445 L	June 16, 2011	1610 L	June 16, 2011	2281 L	June 16, 2011	2935 L	June 16, 2011
0495 L	June 16, 2011	1615 L	June 16, 2011	2282 L	June 16, 2011	2940 L	June 16, 2011
0515 L	June 16, 2011	1620 L	June 16, 2011	2283 L	June 16, 2011	2945 L	June 16, 2011
0550 L	June 16, 2011	1650 L	June 16, 2011	2284 L	June 16, 2011	2975 L	June 16, 2011
0575 L	June 16, 2011	1655 L	June 16, 2011	2286 L	June 16, 2011	3000 L	June 16, 2011
0600 L	June 16, 2011	1660 L	June 16, 2011	2287 L	June 16, 2011	3100 L	June 16, 2011
0685 L	June 16, 2011	1665 L	June 16, 2011	2288 L	June 16, 2011	3375 L	June 16, 2011
0695 L	June 16, 2011	1666 L	June 16, 2011	2289 L	June 16, 2011	3455 L	June 16, 2011
0713 L	June 16, 2011	1667 L	June 16, 2011	2291 L	June 16, 2011	3460 L	June 16, 2011
0715 L	June 16, 2011	1668 L	June 16, 2011	2293 L	June 16, 2011	3465 L	June 16, 2011
0725 L	June 16, 2011	1669 L	June 16, 2011	2295 L	June 16, 2011	3525 L	June 16, 2011
0750 L	June 16, 2011	1680 L	June 16, 2011	2301 L	June 16, 2011	3550 L	June 16, 2011
0925 L	June 16, 2011	1685 L	June 16, 2011	2302 L	June 16, 2011	3575 L	June 16, 2011
0950 L	June 16, 2011	1686 L	June 16, 2011	2303 L	June 16, 2011	3875 L	June 16, 2011
1005 L	June 16, 2011	1687 L	June 16, 2011	2304 L	June 16, 2011	3900 L	June 16, 2011
1010 L	June 16, 2011	1688 L	June 16, 2011	2306 L	June 16, 2011	3935 L	June 16, 2011
1015 L	June 16, 2011	1689 L	June 16, 2011	2307 L	June 16, 2011	3945 L	June 16, 2011
1020 L	June 16, 2011	1693 L	June 16, 2011	2308 L	June 16, 2011	3955 L	June 16, 2011
1030 L	June 16, 2011	1694 L	June 16, 2011	2309 L	June 16, 2011	3965 L	June 16, 2011
1035 L	June 16, 2011	1695 L	June 16, 2011	2312 L	June 16, 2011	4025 L	June 16, 2011
1040 L	June 16, 2011	1705 L	June 16, 2011	2315 L	June 16, 2011	4050 L	June 16, 2011
1045 L	June 16, 2011	1713 L	June 16, 2011	2320 L	June 16, 2011	4275 L	June 16, 2011
1051 L	June 16, 2011	1715 L	June 16, 2011	2330 L	June 16, 2011	4300 L	June 16, 2011
1055 L	June 16, 2011	1720 L	June 16, 2011	2335 L	June 16, 2011	4325 L	June 16, 2011
1060 L	June 16, 2011	1740 L	June 16, 2011	2340 L	June 16, 2011	4335 L	June 16, 2011
1065 L	June 16, 2011	1800 L	June 16, 2011	2345 L	June 16, 2011	4350 L	June 16, 2011
1070 L	June 16, 2011	1900 L	June 16, 2011	2365 L	June 16, 2011	4355 L	June 16, 2011
1080 L	June 16, 2011	1925 L	June 16, 2011	2800 L	June 16, 2011	4360 L	June 16, 2011
1085 L	June 16, 2011	1950 L	June 16, 2011	2805 L	June 16, 2011	4450 L	June 16, 2011
1089 L	June 16, 2011	2225 L	June 16, 2011	2810 L	June 16, 2011	4475 L	June 16, 2011
1090 L	June 16, 2011	2240 L	June 16, 2011	2825 L	June 16, 2011	4600 L	June 16, 2011
1095 L	June 16, 2011	2245 L	June 16, 2011	2850 L	June 16, 2011	4625 L	June 16, 2011
1175 L	June 16, 2011	2250 L	June 16, 2011	2855 L	June 16, 2011	4650 L	June 16, 2011
1200 L	June 16, 2011	2255 L	June 16, 2011	2860 L	June 16, 2011	4700 L	June 16, 2011
1285 L	June 16, 2011	2260 L	June 16, 2011	2880 L	June 16, 2011	4725 L	June 16, 2011
1305 L	June 16, 2011	2265 L	June 16, 2011	2890 L	June 16, 2011		
1325 L	June 16, 2011	2270 L	June 16, 2011	2893 L	June 16, 2011		

NFIP

NATIONAL FLOOD INSURANCE PROGRAM

MAP INDEX

FIRM
FLOOD INSURANCE RATE MAP

PIMA COUNTY, ARIZONA
AND INCORPORATED AREAS

(SEE LISTING OF COMMUNITIES TABLE)

MAP INDEX

PANELS PRINTED: 325, 415, 420, 440, 445, 495, 515, 550, 575, 600, 685, 695, 713, 715, 725, 750, 925, 950, 1005, 1010, 1015, 1020, 1030, 1035, 1040, 1045, 1051, 1055, 1060, 1065, 1070, 1080, 1085, 1089, 1090, 1095, 1175, 1200, 1285, 1305, 1325, 1350, 1525, 1550, 1605, 1610, 1615, 1620, 1650, 1655, 1660, 1665, 1666, 1667, 1668, 1669, 1680, 1685, 1686, 1687, 1688, 1689, 1693, 1694, 1695, 1705, 1713, 1715, 1720, 1740, 1800, 1900, 1925, 1950, 2225, 2240, 2245, 2250, 2255, 2260, 2265, 2270, 2276, 2277, 2278, 2279, 2281, 2282, 2283, 2284, 2286, 2287, 2288, 2289, 2291, 2293, 2295, 2301, 2302, 2303, 2304, 2306, 2307, 2308, 2309, 2312, 2315, 2320, 2330, 2335, 2340, 2345, 2365, 2800, 2805, 2810, 2825, 2850, 2855, 2860, 2880, 2890, 2893, 2900, 2905, 2925, 2930, 2935, 2940, 2945, 2975, 3000, 3100, 3375, 3455, 3460, 3465, 3525, 3550, 3575, 3875, 3900, 3935, 3945, 3955, 3965, 4025, 4050, 4275, 4300, 4325, 4335, 4350, 4355, 4360, 4450, 4475, 4600, 4625, 4650, 4700, 4725

MAP NUMBER
04019CIND0A

MAP REVISED
JUNE 16, 2011

Federal Emergency Management Agency